

THE RADIOLOGICAL SITUATION AROUND THE FORMER URANIUM PROCESSING PLANT MAPE MYDLOVARY, CZECH REPUBLIC

by

**Renata HAVRANKOVA, Jiri HAVRANEK, Josef KANKOVSKY,
Libor REPA, and Friedo ZOLZER ***

Department of Radiology, Toxicology and Civil Protection, Faculty of Health and Social Studies,
University of South Bohemia in Ceske Budejovice, Czech Republic

Scientific paper
DOI: 10.2298/NTRP1502132H

The uranium processing plant MAPE Mydlovary in South Bohemia, Czech Republic, was in operation for about 30 years, from 1962 until 1991. Extensive remediation and reclamation work has been done in the area. In the study presented here we measured mass and volume activities of certain radionuclides in soil and water samples from the surroundings and measured gamma equivalent dose rates at the same locations. The average activity concentrations of ^{40}K , ^{226}Ra , and ^{238}U in soil were 307.3 ± 4.4 Bq/kg, 133.4 ± 0.8 Bq/kg, and 113.2 ± 3.8 Bq/kg, respectively, whereas in water they were 5.7 ± 0.3 Bq/L, 0.30 ± 0.03 Bq/L, and 1.8 ± 0.16 Bq/L, respectively. The gamma equivalent dose rate at 5 cm and 1 m height above ground was 0.15 ± 0.04 μSv/h and 0.15 ± 0.03 μSv/h, respectively. As shown by comparison with the findings for similar sites elsewhere in the world, as well as with the results of measurements at uncontaminated locations, these values are compatible with regulation limits and there is no reason for concern regarding the radiation protection for workers involved with further remediation and reclamation, or carrying out other activities in the area.

Key words: radionuclide, activity concentration, equivalent dose, remediation

INTRODUCTION

Mining and processing of uranium ore in the Czech Republic began in the 1950s and it has left its mark on the environment in many places. One example is the pollution associated with the operation of the uranium processing plant MAPE Mydlovary (MAPE stands for “magnesium perchlorate”) [1]. It is located in the South Bohemian Region, 20 km northwest of Ceske Budejovice (Budweis). The plant was in operation from 1962 to 1991 [2] and processed uranium ore from deposits all over the western part of Czechoslovakia, mainly from Okrouhla Radoun, Pribram, Dolni Rozinka and Straz pod Ralskem [3]. A total of 16.8 million tons of uranium ore were processed, producing 28.5 thousand tons of uranium in the form of yellow cake and leaving a total of 35.8 million tons of radioactive sludge deposited in tailing ponds covering an area of 285 ha. The uranium tailings have a residual uranium content of 0.014 % (2.4 thousand tons of uranium in total) [2].

Tailing ponds are, of course, a foreign element in the landscape, posing threats to the environment due to possible contamination with radioactivity or other hazardous agents such as heavy metals [4]. One problem consists in polluted groundwater which due to its natural movement transports contaminants elsewhere. Another problem is contaminated dust, which the wind spreads in the surroundings. Health risks to humans are expected from ingestion of contaminated water, inhalation of contaminated dust, exposure to radon in the air and external exposure to radiation from radionuclides deposited on the ground [5].

Currently, the uranium processing equipment has been dismantled, the area of the plant itself has been decontaminated and part of the complex has been sold. For the most part, the tailing ponds have undergone remediation and reclamation work which consisted in drying them out and partly covering them with 2-7 m car tyres and ashes from waste incineration, 0.5-0.7 m clay and 0.3-0.5 m top soil. This should prevent the entry of rain water into the (former) pond, shield against radiation from deposited materials, prevent the spreading of contaminated dust and reduce emissions of radon. However, the tailing ponds were

* Corresponding author; e-mail: zoelzer@zsf.jcu.cz

never insulated against the substratum. A great part of the radioactive sludge was dumped in exploited lignite deposits whose bottom was considered to have “a low permeability”, but no active measures were ever taken to prevent the contamination of groundwater [1].

Due to the nature of the activities carried out in the area (the processing of uranium ores), the main agents affecting the radiation situation are radionuclides associated with natural uranium. Therefore, attention has to be focused mainly on the uranium – radium decay chain, of which the most important isotopes are ^{238}U , its daughter products of ^{226}Ra and ^{222}Rn , as well as ^{210}Pb and ^{210}Po [3]. Taking into account the properties of the processed material, which comes mainly from the mines around Příbram and other West Bohemian mines, other natural radionuclides are not expected to play a role, namely those from the thorium series and potassium (^{40}K). In the processed raw materials, the contents of thorium (^{232}Th) or related nuclides were on levels comparable with non-ores. Due to the low content of ^{235}U in natural uranium ores, contributions from the actinium series was also negligible [3].

For this report, soil and water samples were taken at a number of different locations in the vicinity of MAPE Mydlovary. Mass and volume activities of the radionuclides ^{40}K , ^{226}Ra , ^{238}U , and ^{235}U were determined and gamma dose equivalent rates were measured at the same locations. For comparison, sampling and measurement was carried out at control locations

outside the MAPE area, at Hlincova Hora (proximity to former silver mines) and Temelin (in the area of nuclear power plants). We compare our findings with published data on the radiological situation around similar facilities in other countries.

METHODS

Sampling and sample preparation

Samples of soil were taken at 18 locations in the vicinity of MAPE Mydlovary (fig. 1). Sampling points were chosen so that all locations where radioactive materials had been deposited were represented. Thus, the sampling points included all tailing ponds and the site of the establishment itself (fig. 2).

Soil samples had a size of 20 cm × 20 cm × 5 cm (2000 cm³). Sampling depth was 5-10 cm below the surface. The samples were left to air-dry at about 19 °C until their weight did not change further. After drying, each sample was carefully freed from the greater part of the soil skeleton, as well as from plant and animal remains, and was passed through a sieve to obtain fine earth. A specimen of this fine earth was used for further analysis after its exact weight had been determined.

Water samples were collected at six locations. The choice of sampling points was more limited in this

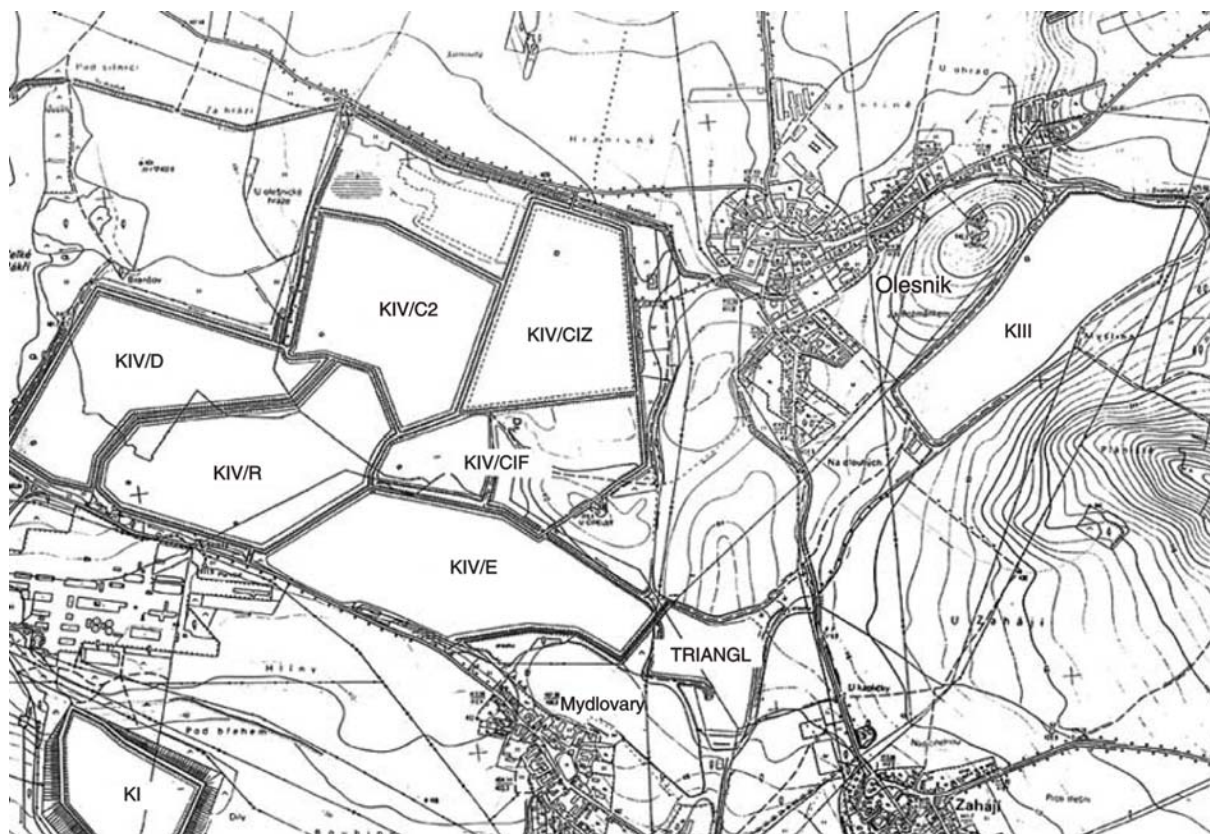


Figure 1. Map of the tailings ponds (Tomašek, 2001)



Figure 2. Details of the locations at which samples were taken

case, because access to open water was required. Samples of water were drawn by immersing PET-bottles just below the water surface, taking care that there were no undesirable impurities on the water surface (leaves, grass, *etc.*). Before the measurements, the sample's precise volume was determined, then the sample was allowed to evaporate and the residue was calcined at 350 °C for 2 hours.

The sampling of soil and water was carried out under the following meteorological conditions – overcast, no precipitation and outdoor temperature around 19 °C.

Determination of mass and volume activity

For the determination of mass and volume activities of specific radionuclides in the samples, a gamma-ray spectrometer equipped with a HPGe detector (Canberra or Ortec, detection efficiency 37 % or 30 %, respectively) was used. The spectra obtained in the measurement were evaluated using the software GAMAT [6].

Soil samples were measured in Marinelli vessels and calcined water samples in a petri dish. Measuring time was 24 hours. ^{238}U was determined using the 63 keV emission of ^{234}Th which can be assumed to be in secular equilibrium with its parent in terrestrial matrices. Under the further assumption that the $^{235}\text{U}/^{238}\text{U}$ isotopic ratio is at the expected natural value, the

186 keV peak allowed determination of ^{226}Ra by correcting the peak for the ^{235}U contribution. ^{40}K was determined using its emission at 1460 keV [7]. The results were recorded in $[\text{Bqkg}^{-1}]$ and $[\text{BqL}^{-1}]$, respectively, and errors were calculated taking account also of the accuracy of weight and volume determination [8]. For each isotope, a minimal detectable activity (MDA) was calculated by the software. Only values above the MDA were recorded for the isotopes of interest in the present context [6].

Determination of gamma dose equivalent rate

Dose equivalent rates of gamma radiation were measured using a radiometer FH 40G-L10 (Eberline). Measurements were carried out at two different heights above ground, namely at heights of 5 cm and 1 m. The measurement was averaged over a 5 min period. The weather conditions during measurement were similar to those mentioned above – overcast, no precipitation and outdoor temperature around 10 °C.

Statistics

Usually, the values given below are means \pm imprecision of the measuring device. In some cases, the measurements obtained in different locations were averaged; arithmetic means \pm standard deviations are then stated.

RESULTS AND DISCUSSION

Radioactivity was determined in 24 samples from the area around the former uranium processing plant MAPE Mydlovary, among them 18 samples of soil and 6 of water. Measurements of gamma dose equivalent were carried out at the same locations.

Soil

Results of the radionuclide measurement of soil samples are presented in fig. 3 and tab. 1. Activity concentrations of ^{40}K ranged in the hundreds of Bq/kg (111.2 2.9 Bq/kg to 786.3 6.6 Bq/kg) with the exception of sample 7 where a value of only 25.1 2.2 Bq/kg was found. The average was 307.3 4.4 Bq/kg. For ^{226}Ra , the measured activity concentrations were between 14.8 0.4 Bq/kg and 219.6 1.1 Bq/kg, the value for sample 8 being an order of magnitude higher (1058.5 2.2 Bq/kg). Here, the average was 133.4

0.8 Bq/kg. Activity concentrations of ^{238}U lay in the range of 22.2 1.8 Bq/kg to 292.6 6.8 Bq/kg, with an average of 113.2 3.8 Bq/kg.

Our readings correspond with the results of other authors. Carvalho *et al.* [9] measured activity concentrations in the vicinity of former radium and uranium mining sites in Portugal and found 81 7 Bq/kg to 261 6 Bq/kg for ^{226}Ra and 123 22 Bq/kg to 337

40 Bq/kg for ^{238}U . Slightly higher values were reported by Winkelmann *et al.* [10] with ^{226}Ra activity concentrations in different waste deposits of the Wismut company in Eastern Germany in the range from 370 to 1600 Bq/kg; for ^{40}K , an average activity concentration of 860 Bq/kg was given. Again, our values agree very well with those of Tripathi *et al.* [11] who

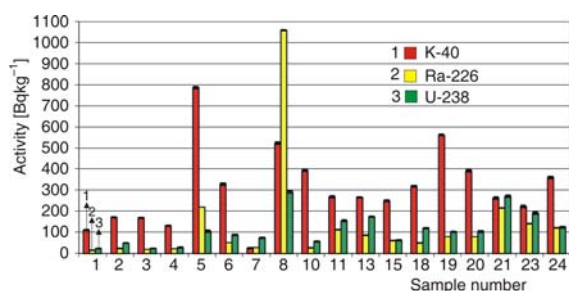


Figure 3. Activity concentrations in soil samples

Table 1. Activity concentrations in soil samples

Radionuclide	Activity concentration [Bqkg ⁻¹]		
	Minimum	Maximum	Average
^{40}K	25.1 2.2	786.3 6.6	307.3 4.4
^{226}Ra	14.8 0.4	1058.5 2.2	133.4 0.8
^{238}U	22.2 1.8	292.6 6.8	113.2 3.8

studied environmental radioactivity at the uranium processing and tailing facility at Jaduguda, India, (activity concentration of ^{226}Ra 12 to 151 Bq/kg) and with those of Mahur *et al.* [12] who carried out investigations in the surroundings of the National Thermal Power Corporation in Dadri, India, (activity concentration of ^{40}K 195.4 2.8 Bq/kg to 505.4 6.3 Bq/kg and of ^{226}Ra 32.2 5.9 Bq/kg to 120.9 4.5 Bq/kg). A wide range of values for ^{226}Ra activity concentrations around the former uranium milling facilities at the Pridneprovsky Chemical Plant in Ukraine has been reported by Lavrova and Voitsekhovych [13] (30 to 36500 Bq/kg). Finally, we note that activity concentrations of ^{40}K and ^{238}U similar to ours (64-977 Bq/kg and 13-237 Bq/kg, respectively) were found by Tanic *et al.* around an abandoned uranium mining site at Stara Planina Mt., Serbia [14].

The control samples taken at the site of the nuclear power plant Temelín showed activity concentrations of 726 6 Bq/kg, 42 3 Bq/kg, and 39 6 Bq/kg, those at Hlincova Hora 967 8 Bq/kg, 22 4 Bq/kg, and 11 4 Bq/kg for ^{40}K , ^{226}Ra , and ^{238}U , respectively; in the case of ^{235}U , all measurements were below the limit of detectability. These measurements were in very good agreement with published values for uncontaminated places elsewhere in the world. The median values given in the UNSCEAR 2000 report [5] are 400 Bq/kg, 35 Bq/kg, and 35 Bq/kg and the population-weighted values are 420 Bq/kg, 32 Bq/kg, and 33 Bq/kg for ^{40}K , ^{226}Ra , and ^{238}U , respectively. In particular, values similar to ours have been reported for soil samples from neighbouring countries of the Czech Republic, namely ^{40}K concentrations of 520 Bq/kg, 410 Bq/kg, and 370 Bq/kg, ^{226}Ra concentrations of 32 Bq/kg, 26 Bq/kg, and 33 Bq/kg, and ^{238}U concentrations of 32 Bq/kg, 26 Bq/kg, and 29 Bq/kg for the Slovak Republic, Poland and Hungary, respectively [5].

Water

Our results from the determination of activity concentrations in water samples from the area of MAPE Mydlovary are summarized in fig. 4 and tab. 2. The values obtained were between 0.10 0.03 Bq/L and 0.50 0.03 Bq/L for ^{226}Ra , between 3.5 0.3 Bq/L and 9.3 0.4 Bq/L for ^{40}K , and between 0.3 0.1 Bq/L and 1.0 0.2 Bq/L for ^{238}U , in the case of sample 14 the concentration of ^{238}U was unusually high (7.4

0.2 Bq/L). As with the soil samples, the activity concentration of ^{235}U was below the limit of detectability.

The measured activity concentrations can be tentatively compared with the limits set out in Annex 10, tab. 5, of Decree No. 307/2002 (Coll. Radiation Protection) of the State Office for Nuclear Safety. These limits, of course, apply to drinking water, whereas water from the tailing ponds would never be used as such. The measured values can also be compared with activity

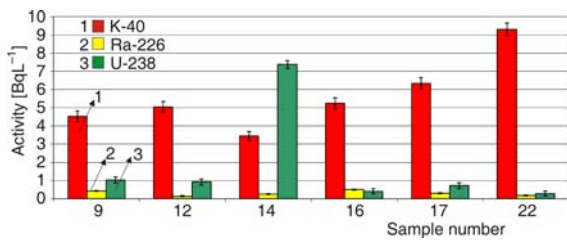


Figure 4. Activity concentrations in water samples

Table 2. Activity concentrations in water samples

Radionuclide	Activity concentration [BqL ⁻¹]					
	Minimum		Maximum		Average	
⁴⁰ K	3.5	0.3	9.3	0.4	5.65	0.3
²²⁶ Ra	0.1	0.03	0.5	0.03	0.3	0.03
²³⁸ U	0.3	0.1	7.4	0.2	1.79	0.16

Table 3. Limits of activity concentrations for drinking water (according to Decree No. 307/2002 Coll. radiation protection, Annex 10, tab. 5)

Radionuclide	Limits of activity concentrations [BqL ⁻¹]		
	Bottled water for infants	Drinking water for public supply, bottled table water, bottled water	Bottled natural mineral water
²²⁶ Ra	0.4	1.5	3
²³⁸ U	5	12	24

concentrations in water intended for human consumption listed in Council Directive 2013/51/EURATOM. These are 0.5 Bq/L for ²²⁶Ra and 3 Bq/L for ²³⁸U [15]. They were calculated under the assumption that a person drinking 730 L of this water annually would receive a dose of no more than 0.1 mSv. WHO guidance levels for radionuclides in drinking water are 1 Bq/L for ²²⁶Ra and 10 Bq/L for ²³⁸U [16]. Our activity concentrations of ²²⁶Ra (0.3 Bq/L) were below these values – national, European and international – with the exception of one value (0.5 Bq/L) which exceeded the Czech limit for bottled water for infants (tab. 3). In the case of ²³⁸U, the activity concentrations also complied with all three limits in most cases. Only one value (7.4 Bq/L) was higher than permitted by Council Directive 2013/51/EURATOM and also exceeded the Czech limit for bottled water for infants, but was still in line with the other Czech and WHO guidelines.

Gamma dose equivalent rate

The results of our measurements of gamma dose equivalents are shown in fig. 5. At a height above ground of 5 cm, values of 0.098 to 0.271 μ Sv/h were found and almost identical values of 0.109 to 0.264 μ Sv/h at a height of 1 m. The average values were 0.15 \pm 0.04 μ Sv/h for 5 cm and 0.15 \pm 0.03 μ Sv/h for 1 m,

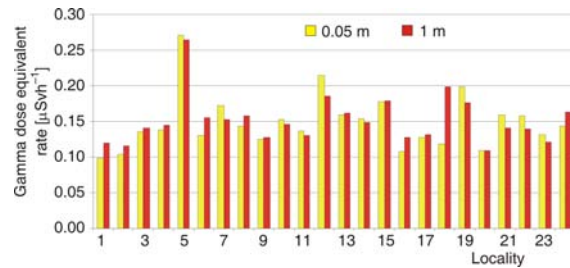


Figure 5. Gamma dose equivalent rate

respectively. This is very close to the “official” value given by the Dosimetry Department of the Office of Uranium Deposits in Pribram, which is 0.18 μ Sv/h (personal communication).

A person that would stay in the area for a whole year would thus be exposed to a dose of 1.3 mSv according to our measurements, or 1.6 mSv according to those of the Office of Uranium Deposits. If this estimate of annual doses was to be based on the highest measured value of the gamma dose equivalent rate, namely 0.271 μ Sv/h at site No. 5, we would arrive at 2.4 mSv or, with the highest dose rate of the Office of the Uranium Deposits, which is 0.286 μ Sv/h, we would get 2.5 mSv.

At the nuclear power plant Temelín and in Hlincova Hora we measured very similar gamma dose equivalent rates as around MAPE Mydlovary, namely 0.19 μ Sv/h at a height of 5 cm above ground and 0.15 μ Sv/h at 1 m above ground which would mean annual doses of 1.7 mSv or 1.3 mSv. It has to be kept in mind, of course, that the natural background radiation, cosmic as well as terrestrial, is included in all these measurements.

To estimate effective doses only from external terrestrial radiation, we used the relationship given in UNSCEAR 2000 [5]

$$D = 0.462 AU + 0.604 ATh + 0.042 AK \text{ [nGyh}^{-1}\text{]}$$

where AU, ATh, and AK are the activity concentrations of the radionuclides ²³⁸U, ²³²Th, and ⁴⁰K in soil. For site No. 5, which had the highest gamma dose equivalent rates, we calculated an annual effective dose of 0.489 mSv, using 0.7 Sv/Gy as the conversion coefficient from the absorbed dose rate in the air to the effective dose received by adults, and 0.097 mSv with an outdoor occupancy fraction of 0.2. These calculated values of annual effective doses are well compatible with our estimates on the basis of measured gamma dose equivalent rates, which include all kinds of natural background radiation. The limit of 1 mSv per year, which is recommended by the International Commission on Radiological Protection for exposures of the general public from human activities [17], is certainly not exceeded.

The gamma dose equivalent rate was also measured by Tripathi *et al.* [11] around the uranium processing and tailing facility at Jaduguda, India. They reported

markedly higher values of 0.8 $\mu\text{Gy/h}$ to 3.3 $\mu\text{Gy/h}$. Still higher values were found by Lespukh *et al.* [18] around a former uranium mine in Tajikistan, namely 0.4 $\mu\text{Gy/h}$ to 22.1 $\mu\text{Gy/h}$, with an average of 9.1 $\mu\text{Gy/h}$. A similarly broad range of values was reported by Lavrova and Voitsekhovych [14] around a uranium processing plant in Ukraine. Most of their values were between 0.15 $\mu\text{Gy/h}$ and 0.30 $\mu\text{Sv/h}$, but at some locations, *e. g.*, right at the surface of the tailings, they were up to 30 $\mu\text{Gy/h}$ and 40 $\mu\text{Sv/h}$. In such local "hot spots", the ^{226}Ra activity in soil samples reached 100-200 kBq/kg.

CONCLUSION

The remediation and reclamation work around the now inoperative uranium processing plant MAPE Mydlovary and its tailing ponds is still going on. Nevertheless, it can be stated that the measured values of radionuclide concentrations in soil and water samples as well as the gamma equivalent dose rates are according to expectations for a site of this kind and comparable with the results of measurements in similar locations elsewhere in the world. It is also clear that workers involved with further remediation and reclamation are not expected to be exposed to doses exceeding the limits set by radiation protection regulations.

ACKNOWLEDGEMENT

The research described here has been supported by the Faculty of Health and Social Studies, University of South Bohemia (Project EPZ2012_003).

AUTHOR CONTRIBUTIONS

The study was planned and put in context with literature data by F. Zolzer and R. Havrankova. Measurements were carried out by J. Havranek, J. Kankovsky, and L. Repa. All authors took part in the analysis and discussion of the results. The manuscript was written by R. Havrankova, and F. Zolzer, the figures were prepared by L. Repa and R. Havrankova.

REFERENCES

- [1] Tomašek, J., EIA 2001 – Dokumentation of an Environmental Impact Analysis – Sanitation, Recultivation and Elimination of Tailing Ponds Resulting from Uranium Processing in the Locality of Mydlovary (in Czech). SOM, Mnisek pod Brdy, 2001
- [2] ***, Environmental Burdens around the Uranium Processing Plant MAPE Mydlovary (in Czech), Diamo, s. p., Straz pod Ralskem, 2010
- [3] Tomašek, J., The Chemical Processing Plant MAPE Mydlovary: Analysis of the Risks of Remedial Actions After Mining Activities (in Czech), SOM, Mnisek pod Brdy, 2003

- [4] Tomašek, J., Statement About the Intended Use of Discarded Tyres for the Construction of a Covering Layer During the Sanitation of Tailing Pond KIV/E (in Czech), SOM, Mnisek pod Brdy, 2004
- [5] ***, Sources and Effect of Ionizing Radiation. United Nation Scientific Committee on the Effects of Atomic Radiation, United Nation, New York, 2000
- [6] Matzner, J., Gamat: an Interactive System for Gamma Spectroscopy (in Czech), Verze 4.0 G., SUJB, Praha, 2003
- [7] Dowdall, M., Gerland, S., Lind, B., Gamma-Emitting Natural and Anthropogenic Radionuclides in the Terrestrial Environment of Kongsfjord, Svalbard, *Science of the Total Environment*, 305 (2003), 1-3, pp. 229-240
- [8] Vlcek, J., Malatova, I., Bucina, I., The Basics of Spectral Analysis for the Detection of Natural Radionuclides with Semiconductor and Scintillation Gamma Spectroscopy (in Czech), KHS Hradec Kralove, IHE Praha, Praha, 1981
- [9] Carvalho, F. P., *et al.*, Radioactivity in the Environment around Past Radium and Uranium Mining Sites of Portugal, *Journal of Environmental Radioactivity*, 96 (2007), 1-3, pp. 39-46
- [10] Winkelmann, I., *et al.*, Aerial Measurements on Uranium Ore Mining, Milling and Processing Areas in Germany, *Journal of Environmental Radioactivity*, 53 (2001), 3, pp. 301-311
- [11] Tripathi, R. M., *et al.*, Assessment of Environmental Radioactivity at Uranium Mining, Processing and Tailings Management Facility at Jaduguda, India, *Applied Radiation and Isotopes*, 66 (2008), 11, pp. 1666-1670
- [12] Mahur, A. K., *et al.*, Radon Exhalation and Gamma Radioactivity Levels in Soil and Radiation Hazard Assessment in the Surrounding Area of National Thermal Power Corporation, Dadri (U. P.), India, *Radiation Measurements*, 50 (2012), 1, pp. 130-135
- [13] Lavrova, T., Voitsekhovych, O., Radioecological Assessment and Remediation Planning at the Former Uranium Milling Facilities at the Pridnieprovsky Chemical Plant in Ukraine, *Journal of Environmental Radioactivity*, 115 (2013), 1, pp. 118-123
- [14] Tanic, M. N., *et al.*, Assessment of Radiation Exposure around Abandoned Uranium Mining Area of Stara Planina mt., Serbia, *Nucl Technol Radiat*, 29 (2014), 1, pp. 58-66
- [15] ***, Council Directive 2013/51/EURATOM of 22 October 2013, Laying Down Requirements for the Protection of the Health of the General Public with Regard to Radioactive Substances in Water Intended for Human Consumption, Council of the European Union, 2013
- [16] ***, Guidelines for Drinking Water Quality, 4th ed., World Health Organisation, Geneva, Switzerland, 2011
- [17] ***, The 2007 Recommendations of the International Commission on Radiological Protection. ICRP publication 103, *Annals of the ICRP*, 37 (2007), 2-4
- [18] Lespukh, E., *et al.*, Assessment of the Radiological Impact of Gamma and Radon Dose Rates at Former U Mining Sites in Tajikistan, *Journal of Environmental Radioactivity*, 126 (2013), 1, pp. 147-155

Received on April 4, 2014

Resubmitted on June 26, 2015

Accepted on June 30, 2015

**Рената ХАВРАНКОВА, Јиржи ХАВРАНЕК, Јозеф КАНКОВСКИ,
Либор РЕПА, Фридо ЗЕЛЗЕР**

**РАДИОЛОШКА СИТУАЦИЈА У ОКОЛИНИ МАПЕ МИДЛОВАРИ,
ПРЕЂАШЊЕ ФАБРИКЕ ЗА ПРОЦЕСИРАЊЕ УРАНИЈУМА У ЧЕШКОЈ**

МАПЕ Мидловари, фабрика за процесирање уранијума у Јужној Бохемији, Република Чешка, радила је око тридесет година, од 1962. до 1991. године. Од тада је обављен велики посао обнављања и оживљавања околине. У истраживању које је овде приказано, мерили смо масену и запреминску специфичну активност одређених радионуклида у узорцима земљишта и воде из околине и мерили јачину еквивалентне дозе гама зрачења на истим местима. Средње специфичне активности ^{40}K , ^{226}Ra и ^{238}U у земљишту биле су 307.3 ± 4.4 Bq/kg, 133.4 ± 0.8 Bq/kg и 113.2 ± 3.8 Bq/kg, док су у води биле 5.7 ± 0.3 Bq/L, 0.30 ± 0.03 Bq/L и 1.8 ± 0.16 Bq/L, респективно. Јачина еквивалентне дозе гама зрачења била је 0.15 ± 0.04 μSv/h на 5 cm изнад тла, а 0.15 ± 0.03 μSv/h на висини од једног метра. Као што је показано поређењем са налазима на другим сличним местима у свету, као и поређењем са резултатима мерења на незагађеним просторима, ове вредности су у сагласности са законским границама и не постју повод за бригу око заштите од зрачења радника укључених у даље обнављање и регенерацију, или извођење других послова у тој области.

Кључне речи: радионуклид, специфична активност, еквивалентна доза, обнављање
